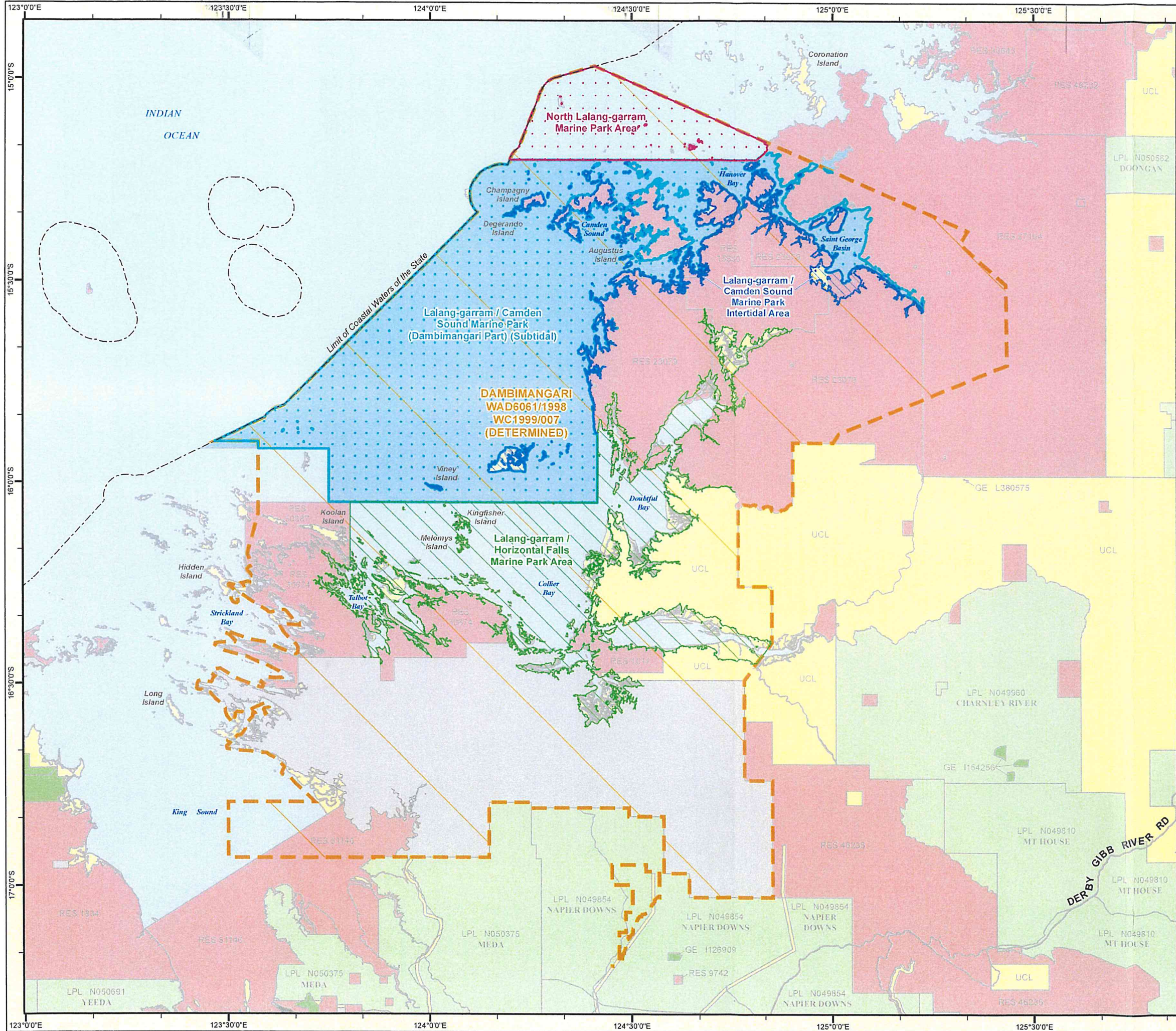


**SCHEDULE 2. Plans**



# DAMBIMANGARI ILUA CONSERVATION ESTATE

## SCHEDULE 2, MAP 1 ILUA AREA



**LEGEND**

**ILUA Area**

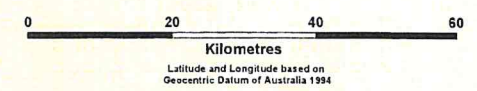
- Lalang-garram / Camden Sound Marine Park (Dambimangari Part) (Subtidal)
- Lalang-garram / Camden Sound Marine Park Intertidal Area
- Lalang-garram / Horizontal Falls Marine Park Area
- North Lalang-garram Marine Park Area

**Determination Area**

- WAD6061/1998 Dambimangari (WC1999/007) - Determined

**TENURE as at 12/04/2016**

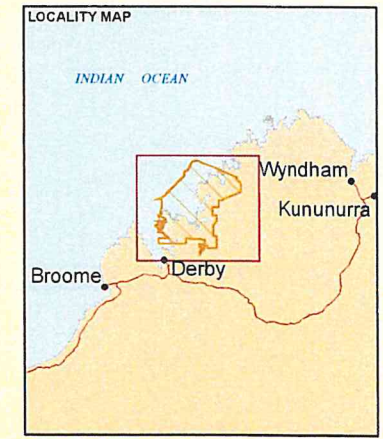
- Marine Park (Marine Reserve 15)
- Unallocated Crown Land
- Freehold
- Pastoral Leases
- General and Special Purpose Leases
- Reserves



**DATA SOURCES**

Cadastral and Tenure information sourced from Landgate Spatial Cadastral Database (SCDB) as at 12/04/2016. The Lalang-garram / Camden Sound Marine Park (Dambimangari Part) (Subtidal), Lalang-garram / Camden Sound Marine Park Intertidal Area, Lalang-garram / Camden Sound Marine Park Intertidal Excision Area, Lalang-garram / Horizontal Falls Marine Park Area, Lalang-garram / Horizontal Falls Marine Park Intertidal Excision Area, North Lalang-garram Marine Park Area datasets sourced from Department of Parks and Wildlife (DP&W). These datasets are representations only of the areas defined in the Indigenous Land Use Agreement (ILUA) between the Wanjinu-Wunggurr (Aboriginal Corporation) RNTBC, Dambimangari Aboriginal Corporation and the State of Western Australia and others. In the event of any discrepancy between the ILUA and the areas depicted on this map, the written description shall take precedence as the maps and/or enlargements are indicative only. Waterlines shown in the data do not necessarily depict an exact cadastral boundary. Spatial accuracy of watermarks is variable.

Dataset boundaries are indicative only and are subject to survey. Local Authorities terminate at Low Water Mark (LWM) unless otherwise specified. Pastoral Leases terminate 40 metres above High Water Mark (HWM) unless otherwise specified. Islands shown are Unallocated Crown Land (UCL) unless otherwise specified. Bay and Island names sourced from © Commonwealth of Australia (Geoscience Australia) 2008. Limit of coastal waters of the state is based on and sourced from AMB data, released 2014.



**DISCLAIMER**

For informational purposes only. This map is a pictorial representation of data extracted from Landgate Datasets and is intended to be an overview of general geospatial information. Waterlines shown on this map do not necessarily depict an exact cadastral boundary. Native title application boundaries interpolated from descriptions held by the National Native Title Tribunal (NNTT) and Federal Court. Reference should be made to the NNTT for confirmation of this boundary for any legal purposes. In the event of any discrepancy between the written application boundary descriptions and the areas depicted on this map the written description shall take precedence as the maps and/or enlargements are indicative only.

**NATIVE TITLE SPATIAL SERVICES**  
PRODUCED: 1/09/2016

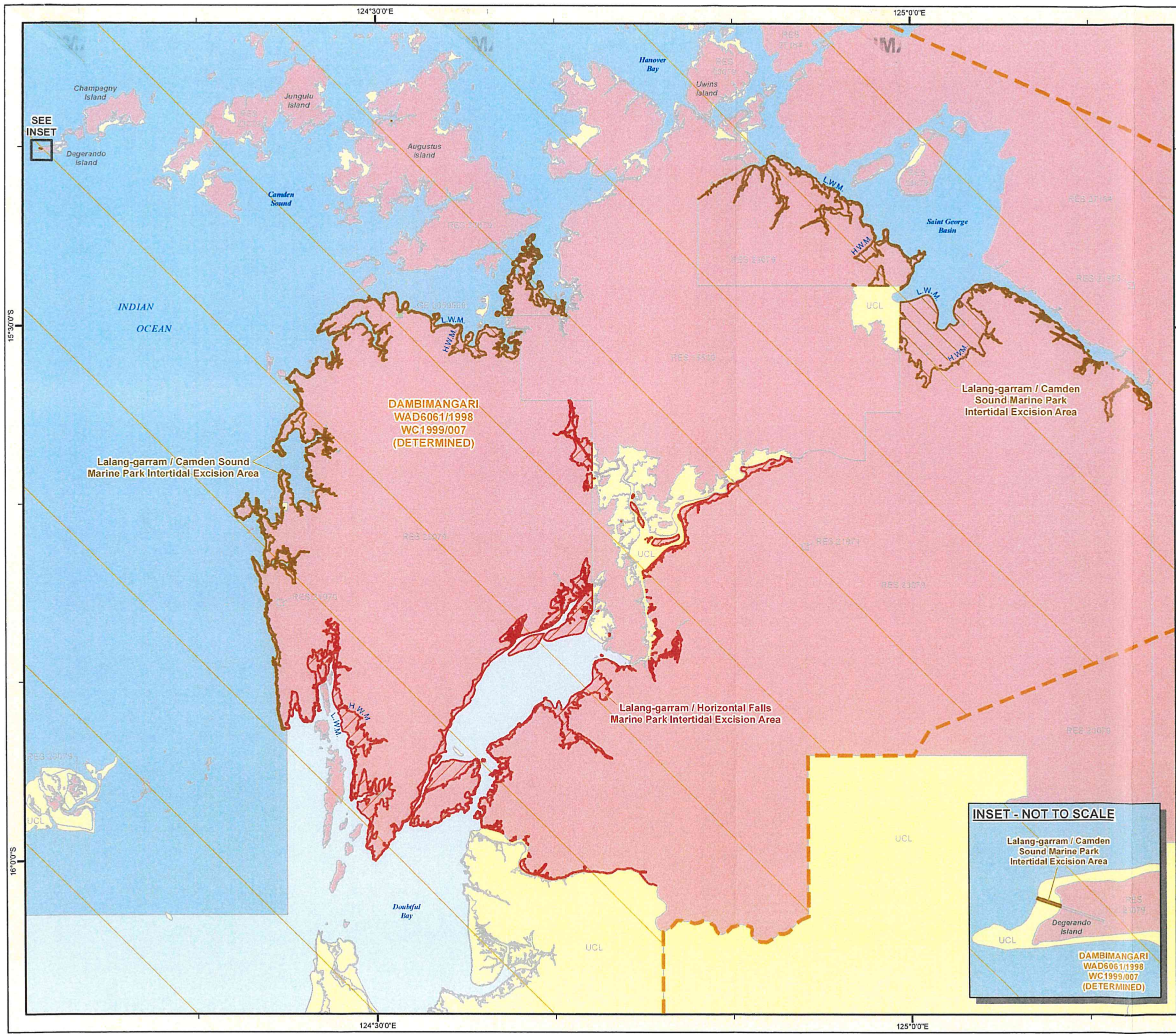
Street address: 1 Midland Square, Midland, WA 6056  
Postal address: PO Box 2222, Midland, WA 6936  
Tel: (08) 9273 7391 Fax: (08) 9273 7615  
email: nts@landgate.wa.gov.au  
Internet: www.landgate.wa.gov.au

**Landgate**  
© Western Australian Land Information Authority 2016



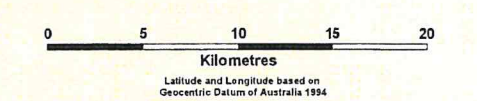
# DAMBIMANGARI ILUA CONSERVATION ESTATE

## SCHEDULE 2, MAP 2 MARINE PARK INTERTIDAL EXCISION AREAS



**LEGEND**

- Lalang-garram / Camden Sound Marine Park Intertidal Excision Area
- Lalang-garram / Horizontal Falls Marine Park Intertidal Excision Area
- Determination Area**
- WAD6061/1998 Dambimangari (WC1999/007) - Determined
- TENURE as at 12/04/2016**
- Marine Park (Marine Reserve 15)
- Unallocated Crown Land
- Freehold
- Pastoral Leases
- General and Special Purpose Leases
- Reserves



**DATA SOURCES**  
Cadastral and Tenure information sourced from Landgate Spatial Cadastral Database (SCDB) as at 12/04/2016. The Lalang-garram / Camden Sound Marine Park (Dambimangari Part) (Subsidiary), Lalang-garram / Camden Sound Marine Park Intertidal Area, Lalang-garram / Camden Sound Marine Park Intertidal Excision Area, Lalang-garram / Horizontal Falls Marine Park Area, Lalang-garram / Horizontal Falls Marine Park Intertidal Excision Area, North Lalang-garram Marine Park Area, Omeday National Park Additional Area, Omeday National Park Area, Omeday National Park Excision Area datasets sourced from Department of Parks and Wildlife (DP&W).  
These datasets are representations only of the areas defined in the Indigenous Land Use Agreement (ILUA) between the Wanjina-Wungurr (Aboriginal Corporation) RNTBC, Dambimangari Aboriginal Corporation and the State of Western Australia and others. In the event of any discrepancy between the ILUA and the areas depicted on this map, the written description shall take precedence as the maps and/or enlargements are indicative only. Spatial accuracy of watermarks is variable.  
Dataset boundaries are indicative only and are subject to survey. Local Authorities terminate at Low Water Mark (LWM) unless otherwise specified. Pastoral Leases terminate 40 metres above High Water Mark (HWM) unless otherwise specified. Islands shown are Unallocated Crown Land (UCL) unless otherwise specified. Bay and island names sourced from © Commonwealth of Australia (Geoscience Australia) 2008. Limit of coastal waters of the state is based on and sourced from AMB data, released 2014.



**INSET - NOT TO SCALE**

Lalang-garram / Camden Sound Marine Park Intertidal Excision Area

DAMBIMANGARI  
WAD6061/1998  
WC1999/007  
(DETERMINED)

**DISCLAIMER**  
For informational purposes only. This map is a pictorial representation of data extracted from Landgate Datasets and is intended to be an overview of general geospatial information. Waterlines shown on this map do not necessarily depict an exact cadastral boundary. Native title application boundaries interpolated from descriptions held by the National Native Title Tribunal (NNTT) and Federal Court.  
Reference should be made to the NNTT for confirmation of this boundary for any legal purposes. In the event of any discrepancy between the written application boundary description and the areas depicted on this map the written description shall take precedence as the maps and/or enlargements are indicative only.

**NATIVE TITLE SPATIAL SERVICES**  
PRODUCED: 16/09/2016

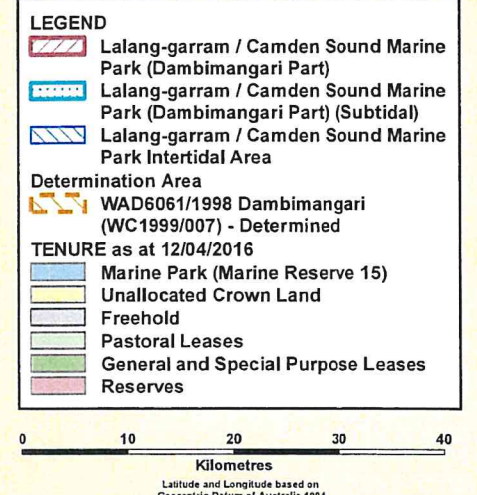
Street address: 1 Midland Square, Midland, WA 6056  
Postal address: PO Box 2222, Midland, WA 6936  
Tel: (08) 9273 7391 Fax: (08) 9273 7615  
email: nts@landgate.wa.gov.au  
Internet: www.landgate.wa.gov.au

**Landgate**  
© Western Australian Land Information Authority 2016

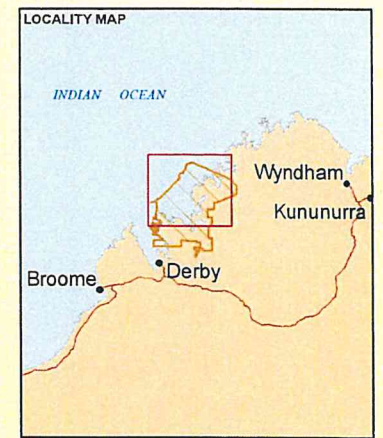


# DAMBIMANGARI ILUA CONSERVATION ESTATE

## SCHEDULE 2, MAP 3 LALANG-GARRAM / CAMDEN SOUND MARINE PARK (DAMBIMANGARI PART), INCLUDING LALANG-GARRAM / CAMDEN SOUND MARINE PARK INTERTIDAL AREA AND LALANG-GARRAM / CAMDEN SOUND MARINE PARK (DAMBIMANGARI PART) (SUBTIDAL)



**DATA SOURCES**  
Cadastral and Tenure information sourced from Landgate Spatial Cadastral Database (SCDB) as at 12/04/2016.  
The Lalang-garram / Camden Sound Marine Park (Dambimangari Part) (Subtidal), Lalang-garram / Camden Sound Marine Park Intertidal Area, Lalang-garram / Camden Sound Marine Park Intertidal Excision Area, Lalang-garram / Horizontal Falls Marine Park Area, Lalang-garram / Horizontal Falls Marine Park Intertidal Excision Area, North Lalang-garram Marine Park Area, Omeday National Park Additional Area, Omeday National Park Area, Omeday National Park Excision Area datasets sourced from Department of Parks and Wildlife (DP&W).  
These datasets are representations only of the areas defined in the Indigenous Land Use Agreement (ILUA) between the Wanjin-a-Wungurr (Aboriginal Corporation) RNTBC, Dambimangari Aboriginal Corporation and the State of Western Australia and others. In the event of any discrepancy between the ILUA and the areas depicted on this map, the written description shall take precedence as the maps and/or enlargements are indicative only.  
Waterlines shown in the data do not necessarily depict an exact cadastral boundary. Spatial accuracy of watermarks is variable.  
Dataset boundaries are indicative only and are subject to survey.  
Local Authorities terminate at Low Water Mark (LWM) unless otherwise specified.  
Pastoral Leases terminate 40 metres above High Water Mark (HWM) unless otherwise specified.  
Islands shown are Unallocated Crown Land (UCL) unless otherwise specified.  
Bay and Island names sourced from © Commonwealth of Australia (Geoscience Australia) 2008. Limit of coastal waters of the state is based on and sourced from AMB data, released 2014.



**DISCLAIMER**  
For informational purposes only, this map is a pictorial representation of data extracted from Landgate Datasets and is intended to be an overview of general geographical information.  
Waterlines shown on this map do not necessarily depict an exact cadastral boundary.  
Native title application boundaries interpolated from descriptions held by the National Native Title Tribunal (NNTT) and Federal Court.  
Reference should be made to the NNTT for confirmation of the boundary for any legal purposes.  
In the event of any discrepancy between the written application boundary description and the areas depicted on this map the written description shall take precedence as the maps and/or enlargements are indicative only.

**NATIVE TITLE SPATIAL SERVICES  
PRODUCED: 16/09/2016**

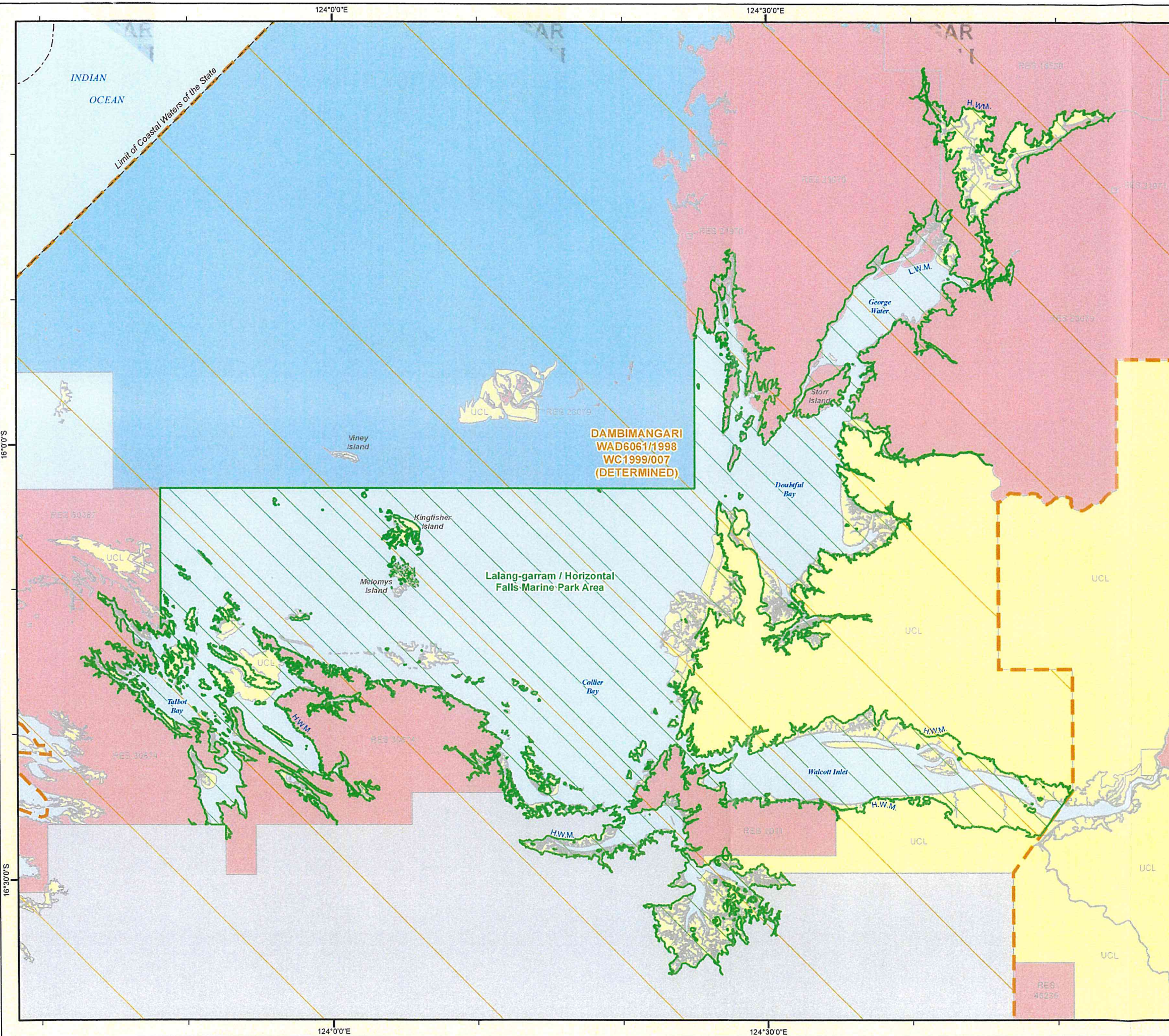
Street address: 1 Midland Square, Midland, WA 6056  
Postal address: PO Box 2222, Midland, WA 6936  
Tel: (08) 9273 7381 Fax: (08) 9273 7615  
email: ntss@landgate.wa.gov.au  
Internet: www.landgate.wa.gov.au





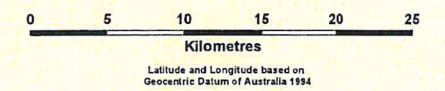
# DAMBIMANGARI ILUA CONSERVATION ESTATE

## SCHEDULE 2, MAP 4 LALANG-GARRAM / HORIZONTAL FALLS MARINE PARK AREA



**LEGEND**

- Lalang-garram / Horizontal Falls Marine Park Area
- Determination Area**
- WAD6061/1998 Dambimangari (WC1999/007) - Determined
- TENURE as at 12/04/2016**
- Marine Park (Marine Reserve 15)
- Unallocated Crown Land
- Freehold
- Pastoral Leases
- General and Special Purpose Leases
- Reserves

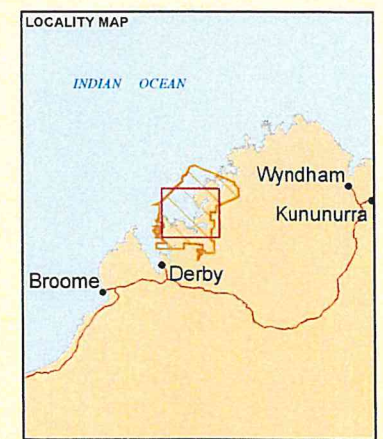


**DAMBIMANGARI  
WAD6061/1998  
WC1999/007  
(DETERMINED)**

**DATA SOURCES**  
Cadastral and Tenure Information sourced from Landgate Spatial Cadastral Database (SCDB) as at 12/04/2016. The Lalang-garram / Camden Sound Marine Park (Dambimangari Part), Lalang-garram / Camden Sound Marine Park Interstitial Area, Lalang-garram / Camden Sound Marine Park Interstitial Excision Area, Lalang-garram / Horizontal Falls Marine Park Area, Lalang-garram / Horizontal Falls Marine Park Interstitial Excision Area, North Lalang-garram Marine Park Area, Oomeday National Park Additional Area, Oomeday National Park Area, Oomeday National Park Excision Area datasets sourced from Department of Parks and Wildlife (DPaW).

These datasets are representations only of the areas defined in the Indigenous Land Use Agreement (ILUA) between the Wanjinna-Wungurr (Aboriginal Corporation) RNTBC, Dambimangari Aboriginal Corporation and the State of Western Australia and others. In the event of any discrepancy between the ILUA and the areas depicted on this map, the written description shall take precedence as the maps and/or enlargements are indicative only. Waterlines shown in the data do not necessarily depict an exact cadastral boundary. Spatial accuracy of watermarks is variable.

Dataset boundaries are indicative only and are subject to survey. Local Authorities terminate at Low Water Mark (LWM) unless otherwise specified. Pastoral Leases terminate 40 metres above High Water Mark (HWM) unless otherwise specified. Islands shown are Unallocated Crown Land (UCL) unless otherwise specified. Bay and island names sourced from © Commonwealth of Australia (Geoscience Australia) 2008. Limit of coastal waters of the state is based on and sourced from AMB data, released 2014.



**DISCLAIMER**  
For informational purposes only. This map is a pictorial representation of data extracted from Landgate Datasets and is intended to be an overview of general geographic information. Waterlines shown on this map do not necessarily depict an exact cadastral boundary. Native title application boundaries interpolated from descriptions held by the National Native Title Tribunal (NNTT) and Federal Court. Reference should be made to the NNTT for confirmation of this boundary for any legal purposes. In the event of any discrepancy between the written application boundary description and the areas depicted on this map the written description shall take precedence as the maps and/or enlargements are indicative only.

**NATIVE TITLE SPATIAL SERVICES  
PRODUCED: 16/09/2016**

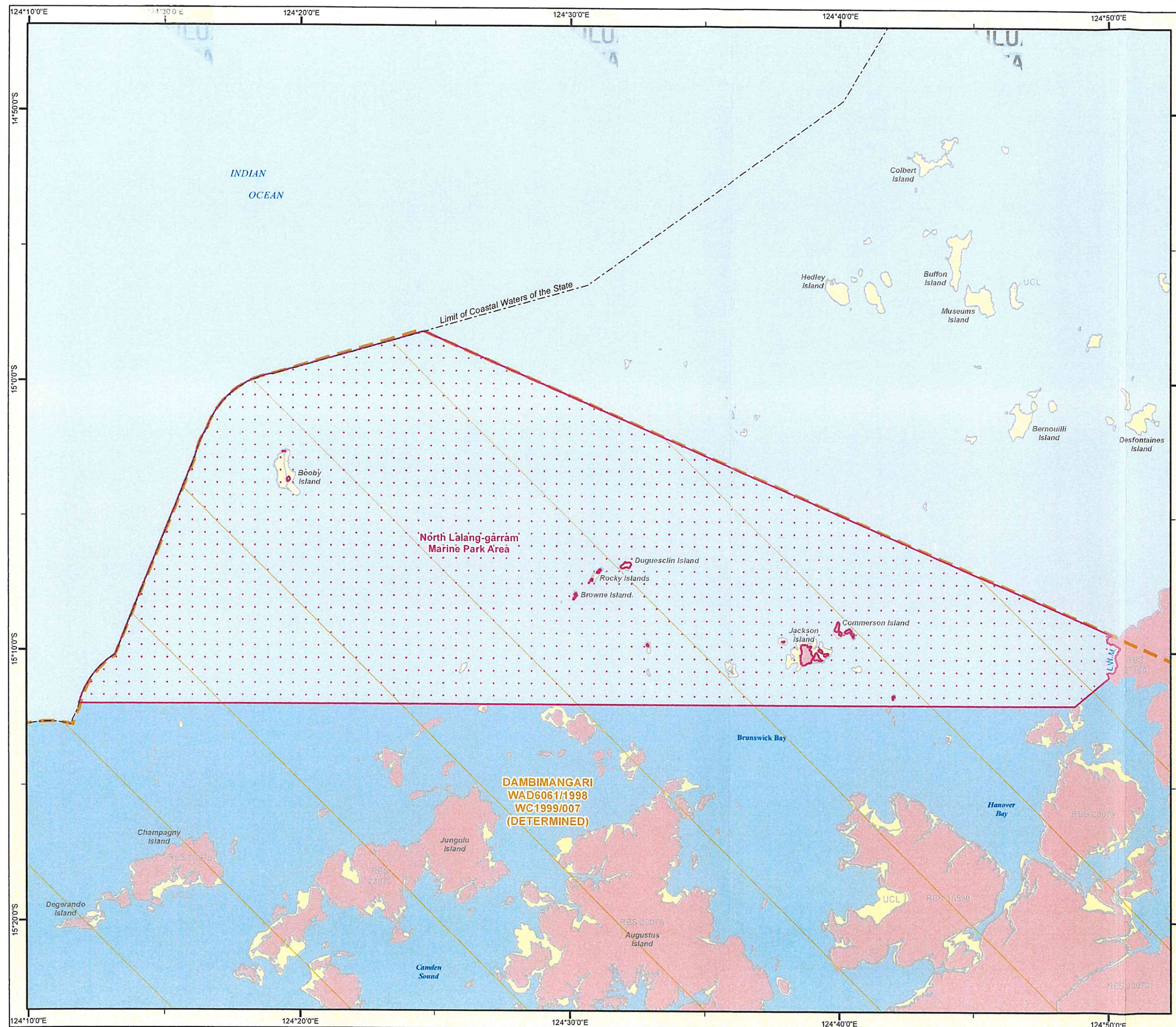
Street address: 1 Midland Square, Midland, WA 6056  
Postal address: PO Box 2222, Midland, WA 6936  
Tel: (08) 9273 7391 Fax: (08) 9273 7615  
email: ntss@landgate.wa.gov.au  
internet: www.landgate.wa.gov.au

**Landgate**  
© Western Australian Land Information Authority 2016



# DAMBIMANGARI ILUA CONSERVATION ESTATE

## SCHEDULE 2, MAP 5 NORTH LALANG-GARRAM MARINE PARK AREA



**LEGEND**

- North Lalang-garram Marine Park Area
- Determination Area
- WAD6061/1998 Dambimangari (WC1999/007) - Determined

**TENURE as at 12/04/2016**

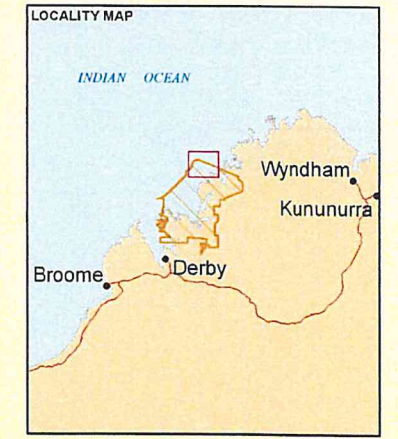
- Marine Park (Marine Reserve 15)
- Unallocated Crown Land
- Freehold
- Pastoral Leases
- General and Special Purpose Leases
- Reserves



Latitude and Longitude based on Geocentric Datum of Australia 1984

**DATA SOURCES**

Cadastral and Tenure information sourced from Landgate Spatial Cadastral Database (SCDB) as at 12/04/2016. The Lalang-garram / Camden Sound Marine Park (Dambimangari Part) (Subtidal), Lalang-garram / Camden Sound Marine Park Intertidal Area, Lalang-garram / Camden Sound Marine Park Intertidal Exclusion Area, Lalang-garram / Horizontal Falls Marine Park Area, Lalang-garram / Horizontal Falls Marine Park Intertidal Exclusion Area, North Lalang-garram Marine Park Area, Comedy National Park Additional Area, Comedy National Park Area, Comedy National Park Excision Area datasets sourced from Department of Parks and Wildlife (DP&W). These datasets are representations only of the areas defined in the Indigenous Land Use Agreement (ILUA) between the Wanjinja-Wungurr (Aboriginal Corporation) RNTBC, Dambimangari Aboriginal Corporation and the State of Western Australia and others. In the event of any discrepancy between the ILUA and the areas depicted on this map, the written description shall take precedence as the maps and/or enlargements are indicative only. Spatial accuracy of watermarks is variable. Dataset boundaries are indicative only and are subject to survey. Local Authorities terminate at Low Water Mark (LWM) unless otherwise specified. Pastoral Leases terminate 40 metres above High Water Mark (HWM) unless otherwise specified. Islands shown are Unallocated Crown Land (UCL) unless otherwise specified. Bay and Island names sourced from © Commonwealth of Australia (Geoscience Australia) 2008. Limit of coastal waters of the state is based on and sourced from AMB data, released 2014.



**DISCLAIMER**  
For informational purposes only. This map is a pictorial representation of data extracted from Landgate Datasets and is intended to be an overview of general geospatial information. Waterlines shown on this map do not necessarily depict an exact cadastral boundary. Native title application boundaries interpolated from descriptions held by the National Native Title Tribunal (NNTT) and Federal Court. Reference should be made to the NNTT for confirmation of this boundary for any legal purposes. In the event of any discrepancy between the written application boundary description and the areas depicted on this map the written description shall take preference as the maps and/or enlargements are indicative only.

**NATIVE TITLE SPATIAL SERVICES  
PRODUCED: 26/04/2016**

Street address: 1 Midland Square, Midland, WA 6056  
Postal address: PO Box 2222, Midland, WA 6936  
Tel: (08) 9273 7391 Fax: (08) 9273 7615  
email: nss@landgate.wa.gov.au  
Internet: www.landgate.wa.gov.au

